




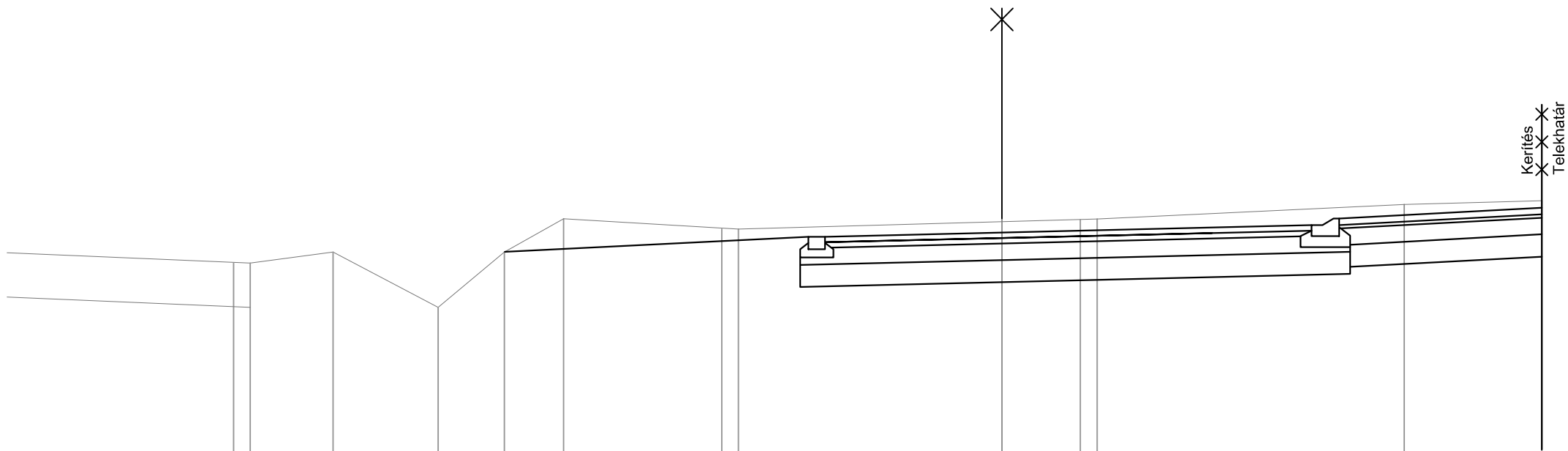


JEL-KÖZ
Mérnöki Iroda Kft.

9026. Győr, Dózsa rkp. 15. Tel:96/517-045 Fax/rögz.:96/335-751 E-mail:jelkoz@enternet.hu

Tervfeladat: BUDAPEST XVI.KERÜLET Belső Ostoros út északi és déli oldal útépítésének kiviteli terve	Dátum: 2019. szeptember
	Munkaszám: 567/1/2019
	Tervszám: 7.1.
Részművelet: Belső Ostoros út északi oldal (Bugac tér - Ostoros út 57. közötti szakasz) Részletes keresztmetszelvények	Méretarány: M 1:50
Ügyvezető:  Tóth Gábor	Tervezők:  Tóth -  Margli

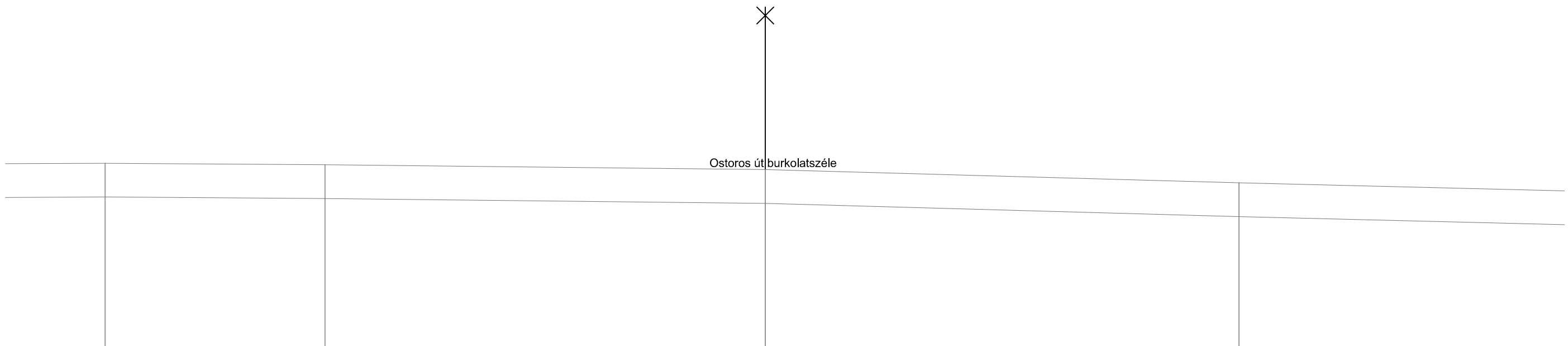
0+391 km



MH=1:50
MZ=1:50
AM=142.78

MAGASSÁG	144.60										144.80										144.84										144.91										144.96										145.01																																							
TERVEZETT																																																																																										
TÁVOLSÁG	-4.50										-1.60										0.00										2.80										3.05										4.88																																							
MAGASSÁG	144.50 144.50 144.60										144.10										144.60										144.90										144.81 144.81										144.87										144.90 144.90										145.03										145.07									
TEREP	-6.95 -6.80 -6.05										-5.10										-4.50										-3.97										-2.53 -2.38										0.00										0.71 0.86										3.64										4.88									

0+400 km

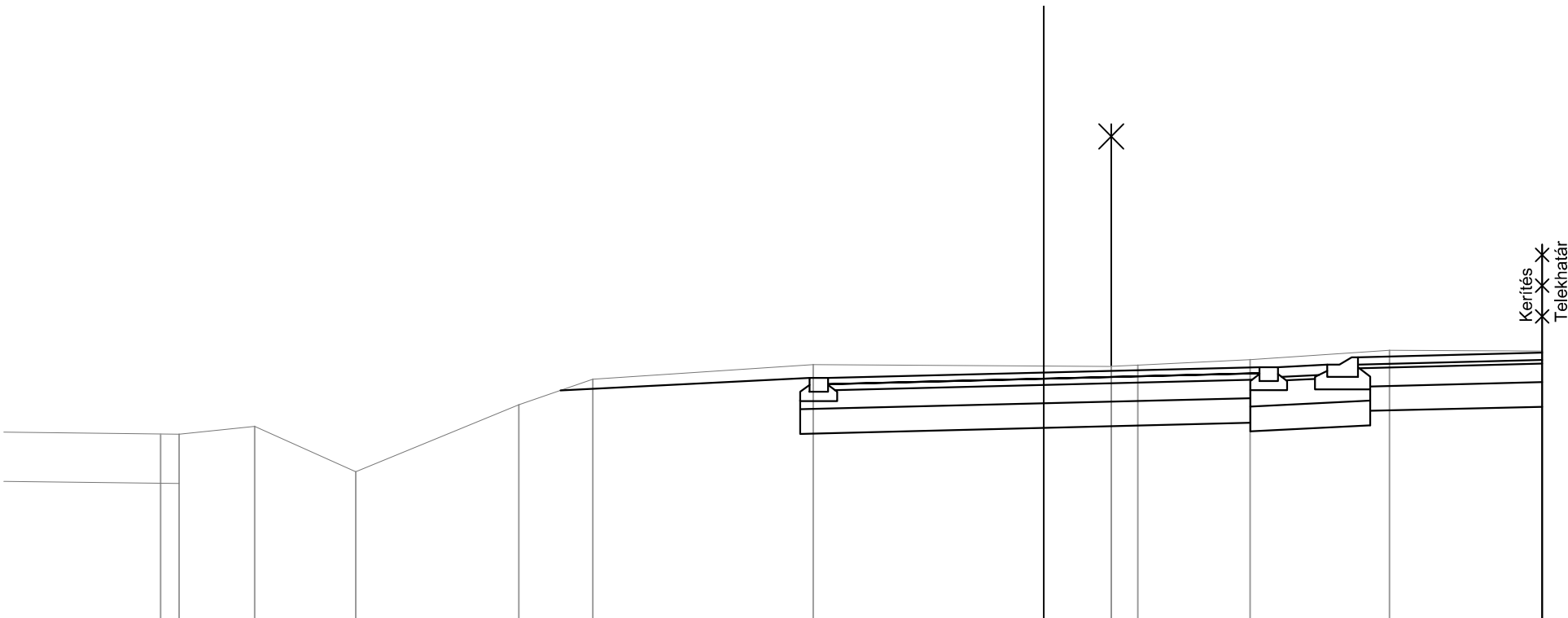


MH=1:50
MZ=1:50
AM=142.25

MAGASSÁG				
TERVEZETT				
TÁVOLSÁG				
MAGASSÁG	144.43	144.41	144.35	144.20
TÁVOLSÁG	-7.82	-5.22	0.00	5.61

0+352 km

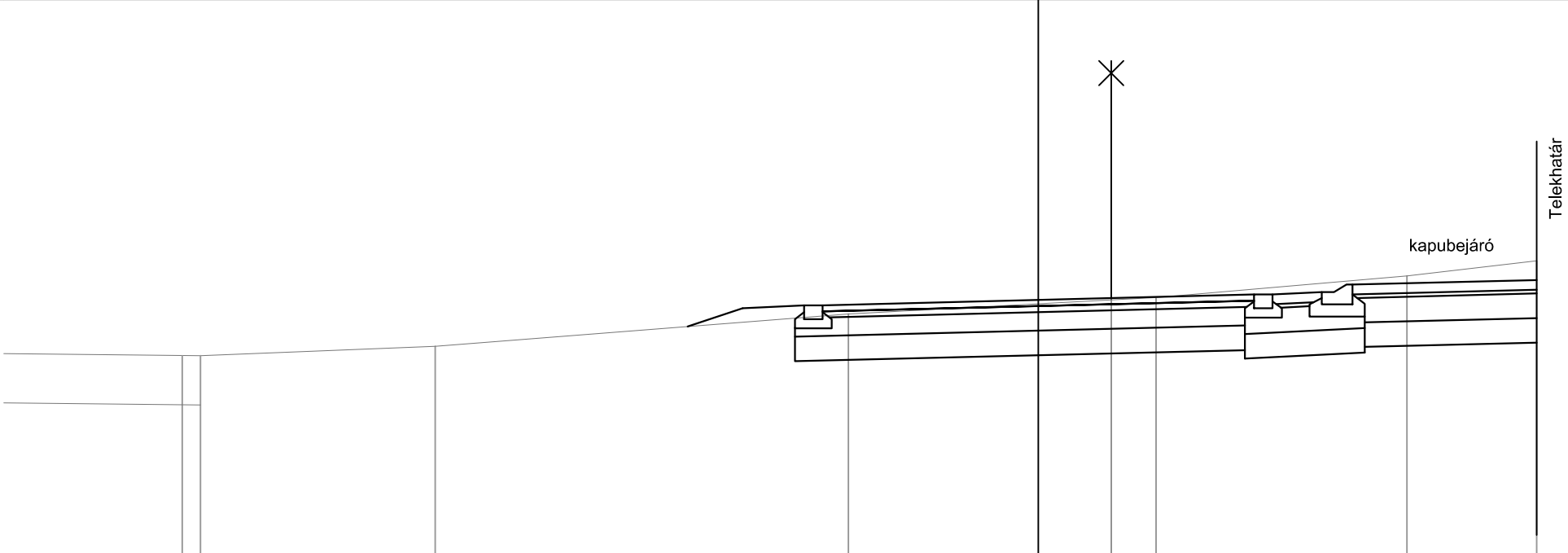
MH=1:50
MZ=1:50
AM=143.70



MAGASSÁG TERVEZETT TÁVOLSÁG	145.56												145.65	145.70	145.74	145.76	145.81	145.85
	-4.47												-2.25	-0.50	1.25	1.80	2.05	3.50
MAGASSÁG TEREP TÁVOLSÁG	145.20	145.20	145.27	144.90	145.44	145.65	145.77	145.75	145.76	145.81	145.89	145.88						
	-7.73	-7.58	-6.96	-6.14	-4.81	-4.21	-2.42	0.00	0.22	1.13	2.31	3.50						

0+365 km

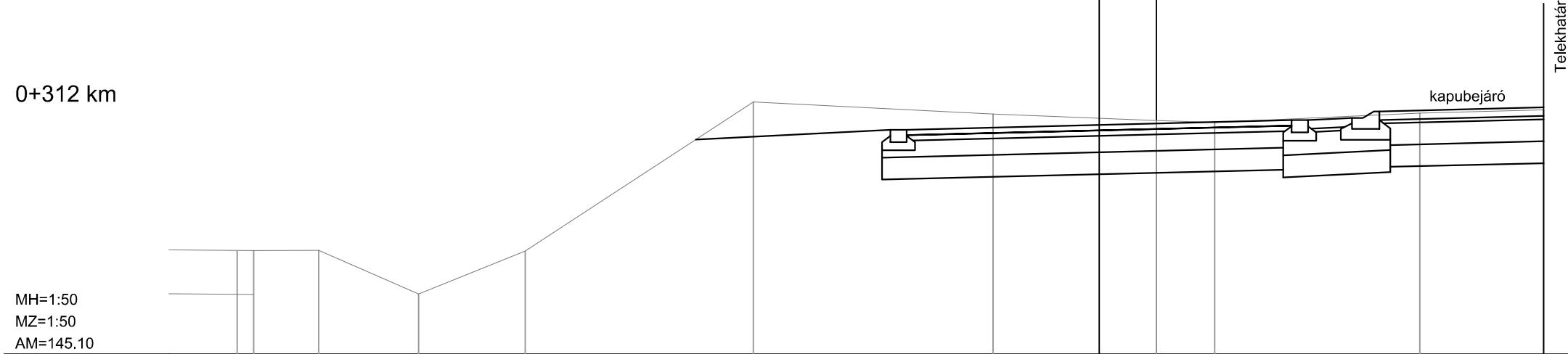
MH=1:50
MZ=1:50
AM=143.32



MAGASSÁG TERVEZETT TÁVOLSÁG	145.18 145.33 145.36 145.41 145.45 145.47 145.52 145.56													
	-3.35 -2.85 -2.35 -0.60 1.15 1.70 1.95 3.45													
MAGASSÁG TEREP TÁVOLSÁG	144.95 144.95 145.03 145.29 145.41 145.43 145.60 145.72													
	-7.55 -7.40 -5.49 -2.14 0.00 0.36 2.40 3.46													

0+312 km

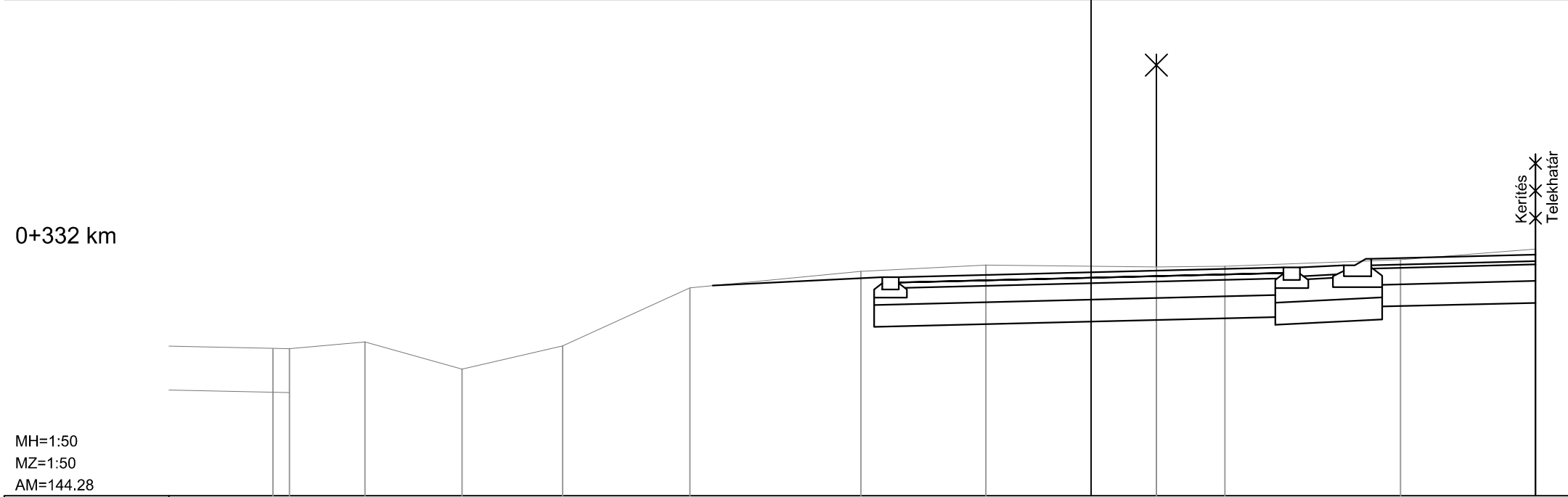
MH=1:50
MZ=1:50
AM=145.10



MAGASSÁG TERVEZETT TÁVOLSÁG	147.06										
	-4.19										
MAGASSÁG TEREP TÁVOLSÁG	146.04	146.04	146.05	145.65	146.04	147.40	147.29	147.23	147.21	147.30	147.33
	-8.38	-8.23	-7.63	-6.72	-5.75	-3.67	-1.49	0.00	0.53	2.40	3.53

0+332 km

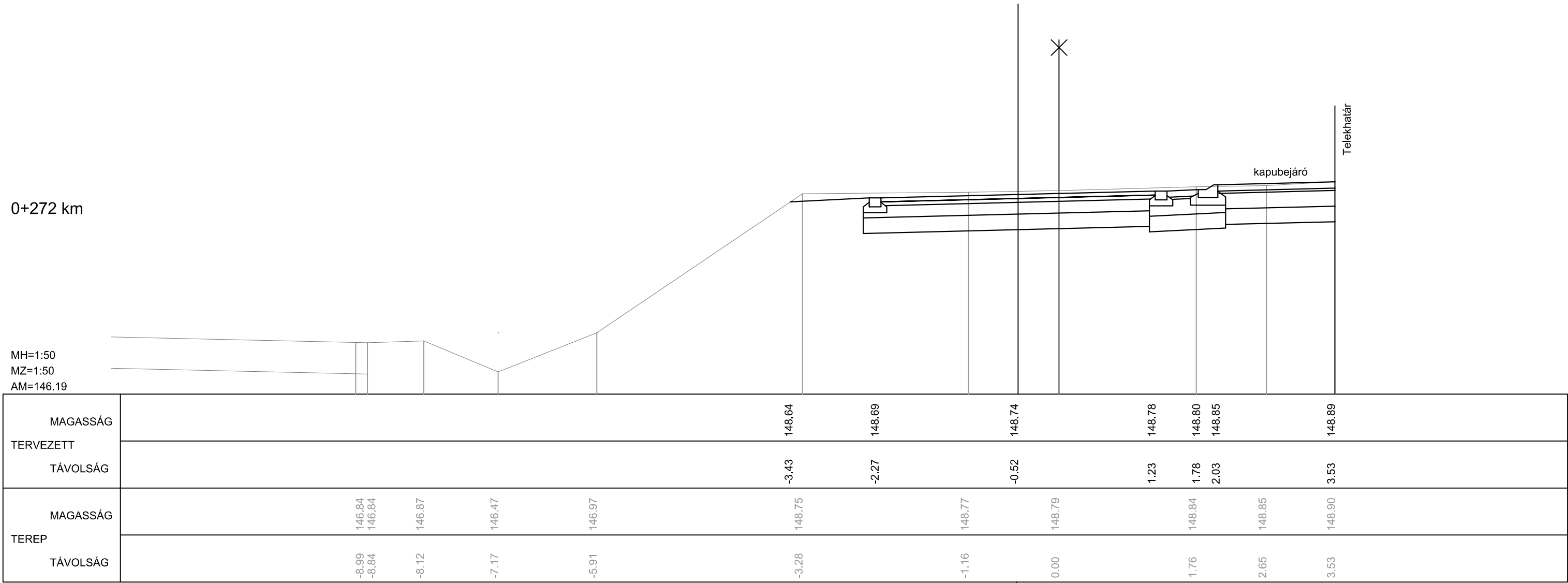
MH=1:50
MZ=1:50
AM=144.28



MAGASSÁG TERVEZETT TÁVOLSÁG	146.18										
	-4.25										
MAGASSÁG TEREP TÁVOLSÁG	145.62	145.62	145.68	145.44	145.65	146.18	146.33	146.39	146.37	146.38	146.53
	-8.05	-7.90	-7.21	-6.33	-5.41	-4.25	-3.19	-1.56	0.00	0.62	2.23

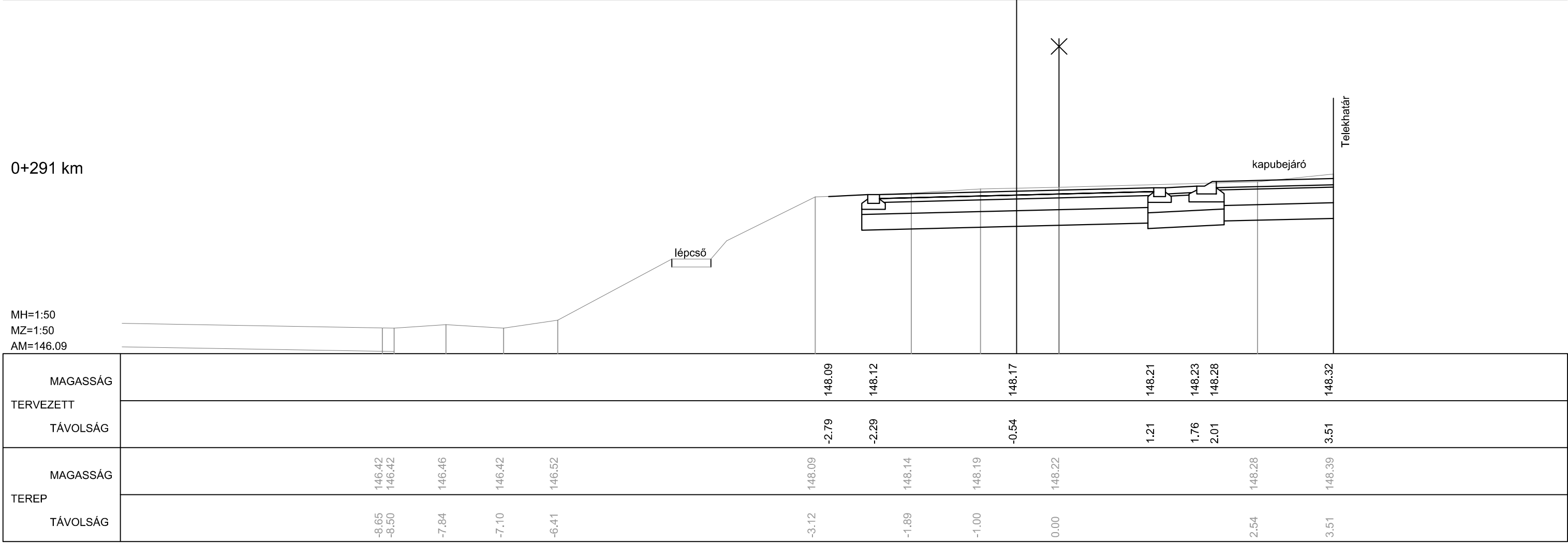
0+272 km

MH=1:50
MZ=1:50
AM=146.19



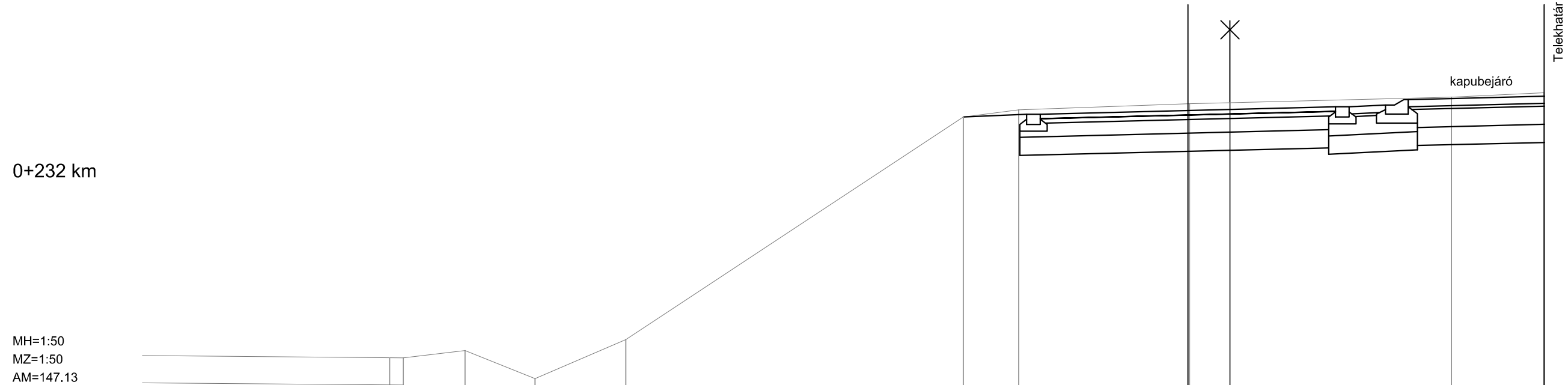
0+291 km

MH=1:50
MZ=1:50
AM=146.09



0+232 km

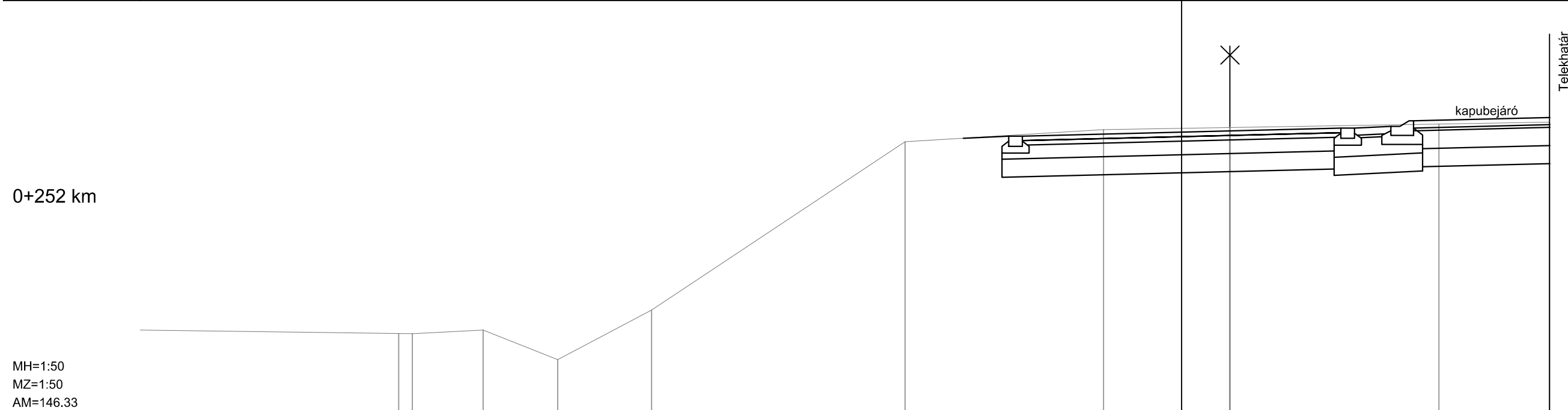
MH=1:50
MZ=1:50
AM=147.13



MAGASSÁG TERVEZETT TÁVOLSÁG						150.09	150.12		150.16		150.20		150.22	150.27	150.31	
						-2.33	-2.08		-0.46		1.17		1.72	1.97	3.47	
MAGASSÁG TEREP TÁVOLSÁG	147.44 147.44		147.52	147.21	147.64	150.09	150.17	150.24		150.25	150.31		150.36			
	-9.25 -9.10	-8.42	-7.65	-6.65	-2.33	-2.33	-0.45		0.00	2.44		3.47				

0+252 km

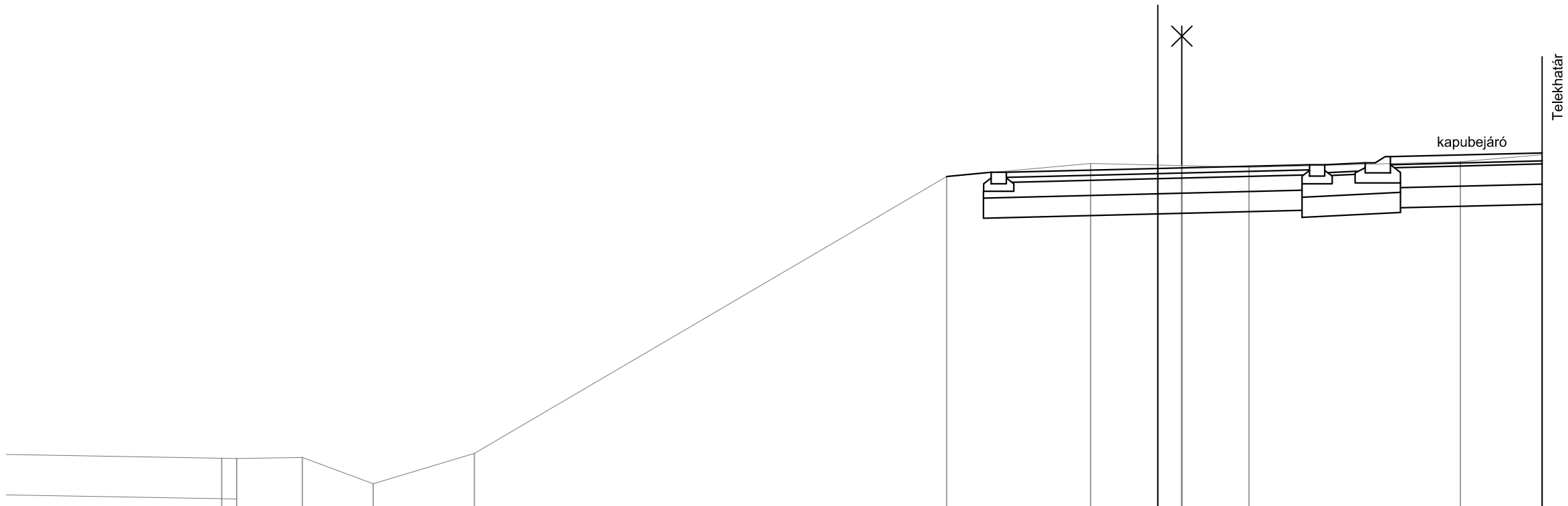
MH=1:50
MZ=1:50
AM=146.33



MAGASSÁG TERVEZETT TÁVOLSÁG											149.33	149.36	149.41		149.45	149.47	149.52	149.56	
											-2.78	-2.28	-0.53		1.22	1.77	2.02	3.52	
MAGASSÁG TEREP TÁVOLSÁG	147.19 147.19		147.23	146.90	147.45	149.30			149.44		149.46		149.50		149.52				
	-9.15 -9.00	-8.22	-7.40	-6.37	-3.58			-1.39		0.00		2.30		3.52					

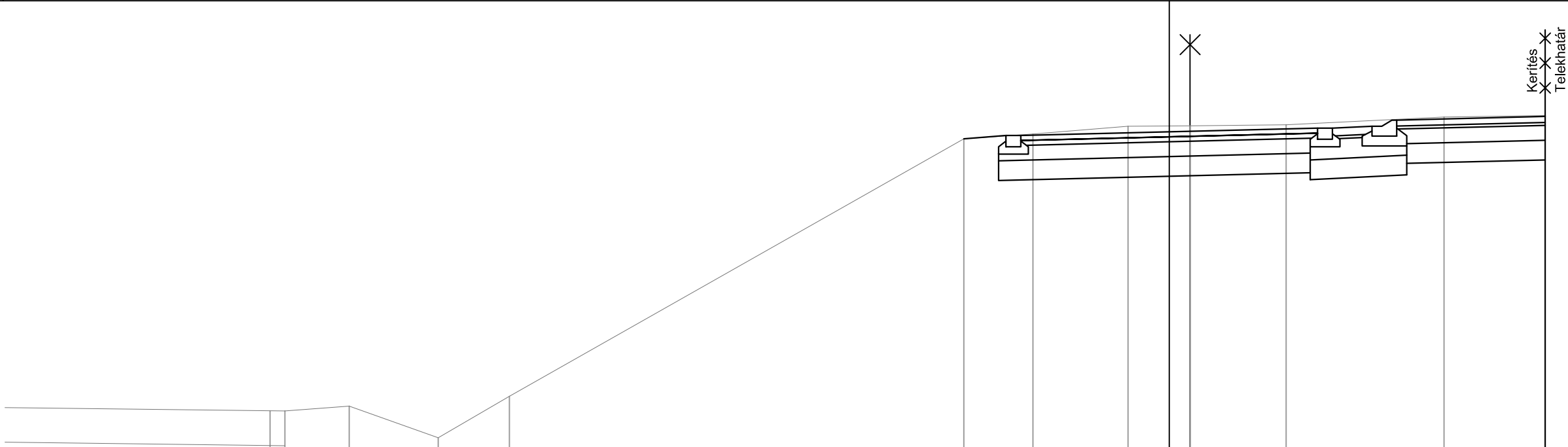
0+192 km

MH=1:50
MZ=1:50
AM=147.49

[illegible]

0+212 km

MH=1:50
MZ=1:50
AM=147.38

[illegible]

0+152 km

MH=1:50
MZ=1:50
AM=147.52

MAGASSÁG TERVEZETT											150.88	150.90			150.94			150.98	151.00	151.05			151.09			
											-2.50	-1.78			-0.28			1.22	1.77	2.02			3.52			
MAGASSÁG TEREP											148.30	148.30	148.30		147.95	148.30			150.93		151.03	151.03	151.02		151.14	151.17
											-9.75	-9.60	-9.10		-8.15	-7.15			-2.40		-1.11	0.00	0.50		2.44	3.52

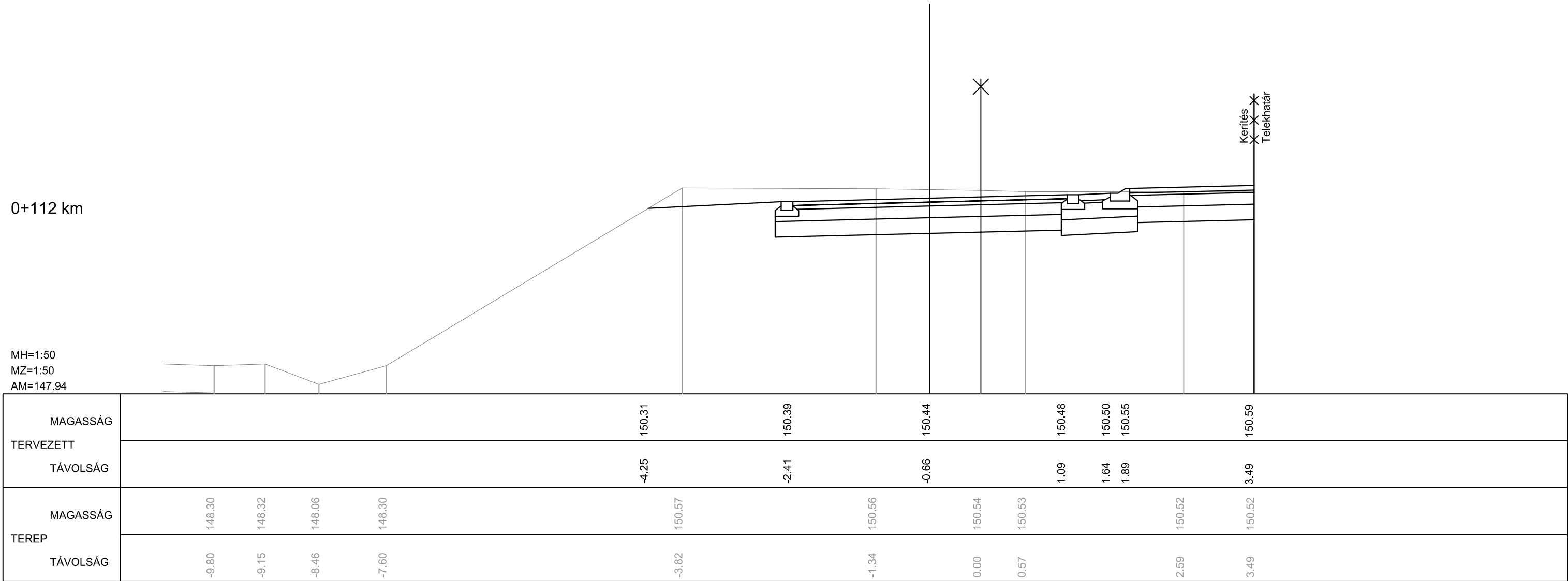
0+171 km

MH=1:50
MZ=1:50
AM=147.79

MAGASSÁG TERVEZETT											150.93	150.99			151.03			151.07	151.09	151.14			151.18			
											-2.45	-1.77			-0.27			1.23	1.78	2.03			3.53			
MAGASSÁG TEREP											148.21	148.21	148.11	147.95	148.29			150.93		151.08	151.08	151.08	151.10		151.15	151.19
											-9.70	-9.55	-8.55	-8.00	-6.85			-2.45		-1.17	0.00	0.65	1.38		2.25	3.53

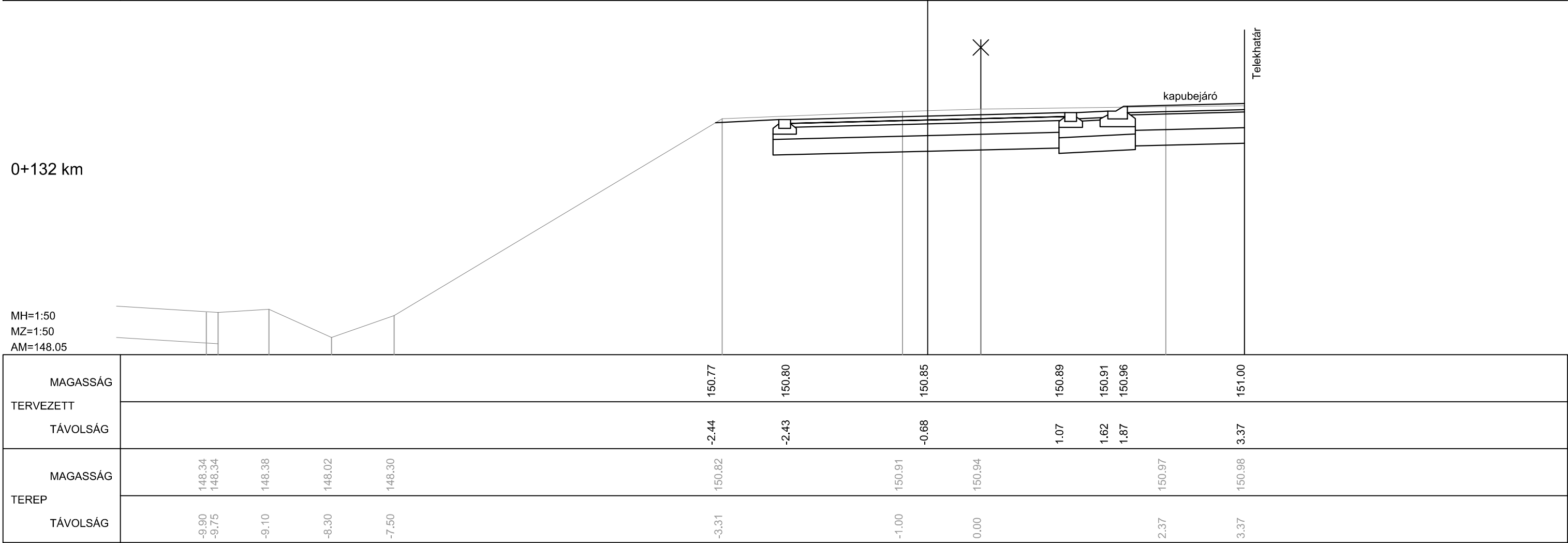
0+112 km

MH=1:50
MZ=1:50
AM=147.94



0+132 km

MH=1:50
MZ=1:50
AM=148.05



0+072 km

MH=1:50
MZ=1:50
AM=147.21

MAGASSÁG TERVEZETT	149.05									
	-4.00									
MAGASSÁG TEREP	148.32	148.41	147.97	149.05	149.27	149.35	149.31	149.30	149.25	149.41
	-7.85	-7.06	-6.19	-4.00	-2.92	-1.81	0.00	0.44	2.33	3.55

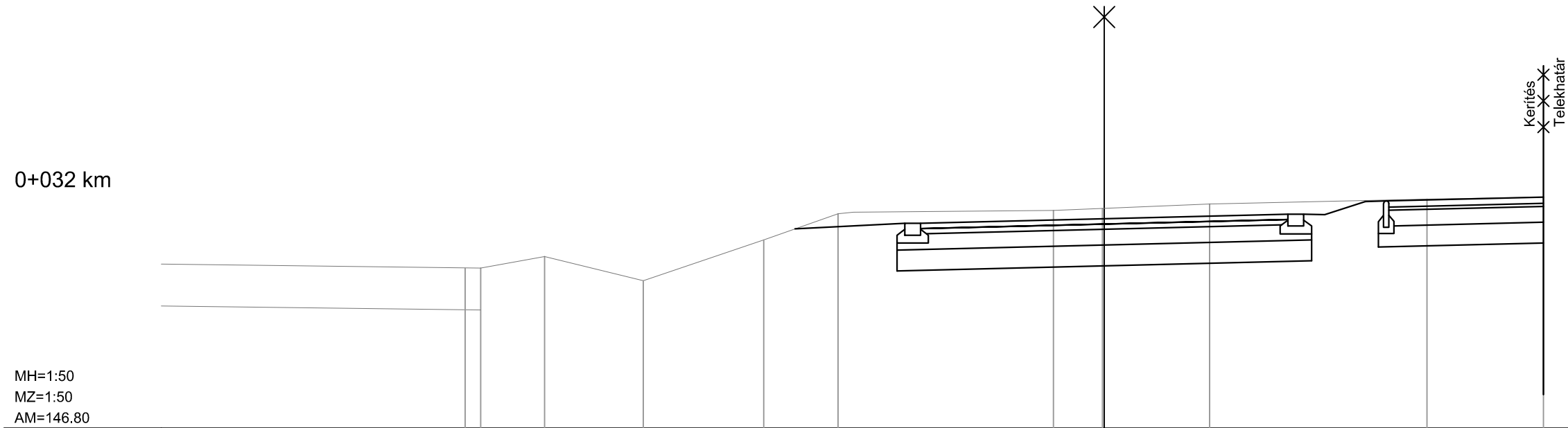
0+092 km

MH=1:50
MZ=1:50
AM=147.67

MAGASSÁG TERVEZETT	149.70									
	-4.30									
MAGASSÁG TEREP	148.28	148.28	148.28	148.10	148.50	149.81	149.75	149.77	149.83	149.88
	-9.40	-9.25	-8.48	-7.71	-6.79	-4.08	-1.60	-0.00	2.38	3.52

0+032 km

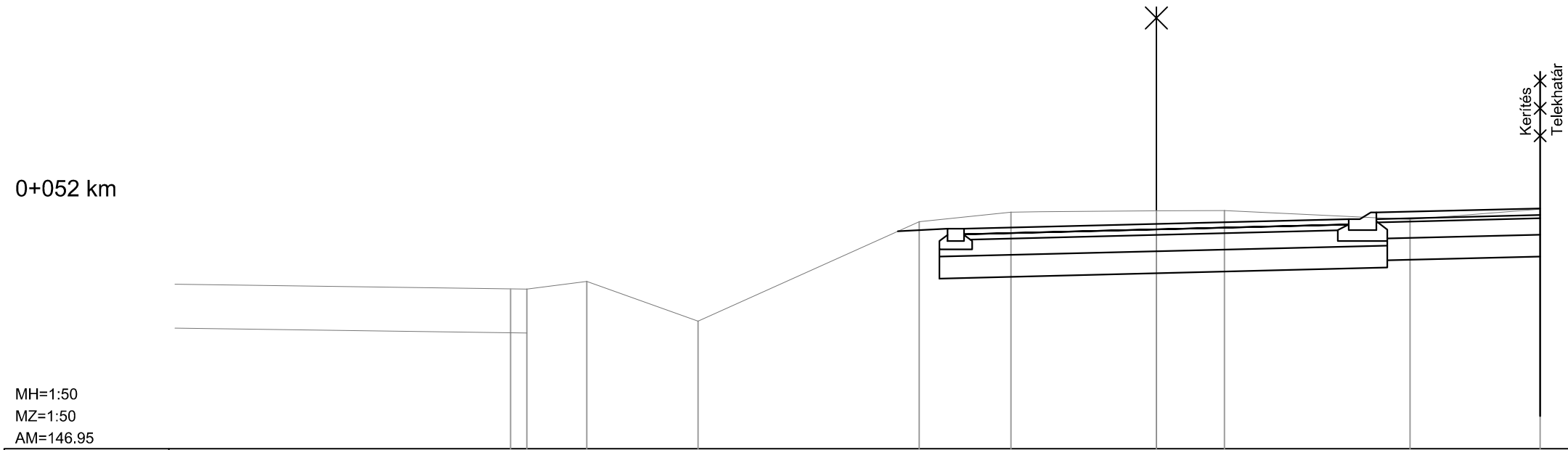
MH=1:50
MZ=1:50
AM=146.80



MAGASSÁG TERVEZETT TÁVOLSÁG	148.70148.75148.80148.84148.83148.94148.96149.00										
	-2.95-1.750.001.752.102.492.694.19										
MAGASSÁG TEREP TÁVOLSÁG	148.33 148.33 148.44 148.21 148.60 148.85 148.88 148.90 148.94 148.98 149.00	-6.10 -5.95 -5.34 -4.40 -3.25 -2.54 -0.49 -0.02 1.01 3.08 4.19									

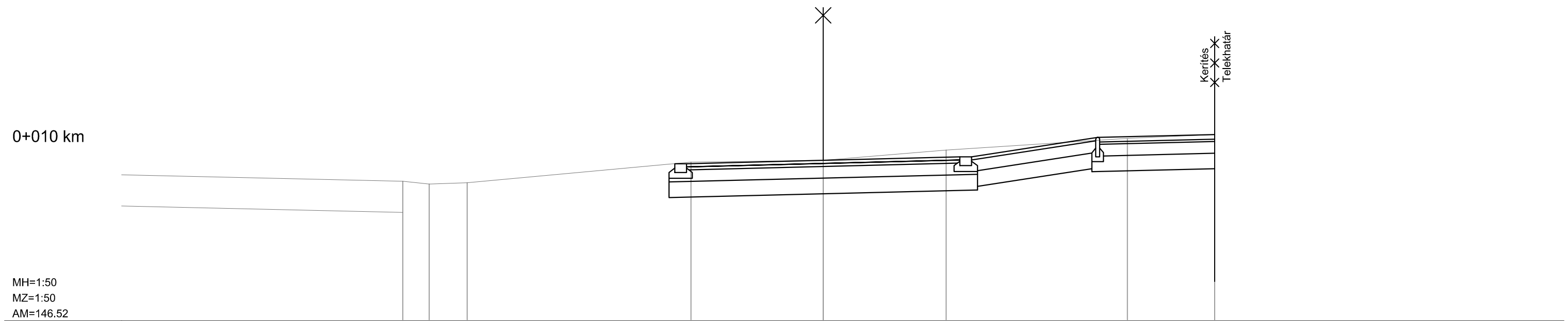
0+052 km

MH=1:50
MZ=1:50
AM=146.95



TERVEZETT	MAGASSÁG					148.92	148.94			148.99			149.03	149.08			149.12
	TÁVOLSÁG					-2.35	-1.75			0.00			1.75	2.00			3.50
TEREP	MAGASSÁG	148.44	148.44	148.47	148.11	149.02		149.10		149.11	149.12			149.04		149.13	
	TÁVOLSÁG	-5.89	-5.74	-5.19	-4.18	-2.16		-1.33		0.00	0.62			2.31		3.50	

MAGASSÁG TERVEZETT TÁVOLSÁG				
MAGASSÁG TEREP TÁVOLSÁG	148.26	148.31	148.24	
	-4.72	-0.02	9.16	



TERVEZETT	MAGASSÁG				148.54	148.59	148.63	148.88	148.92
	TÁVOLSÁG				-1.75	0.00	1.75	3.52	5.02
TEREP	MAGASSÁG	148.32	148.28	148.30	148.57	148.59	148.72	148.87	148.92
	TÁVOLSÁG	-5.39	-5.05	-4.57	-1.70	0.00	1.58	3.90	5.02